

**Northumberland County
Official Plan
Schedule D-1**

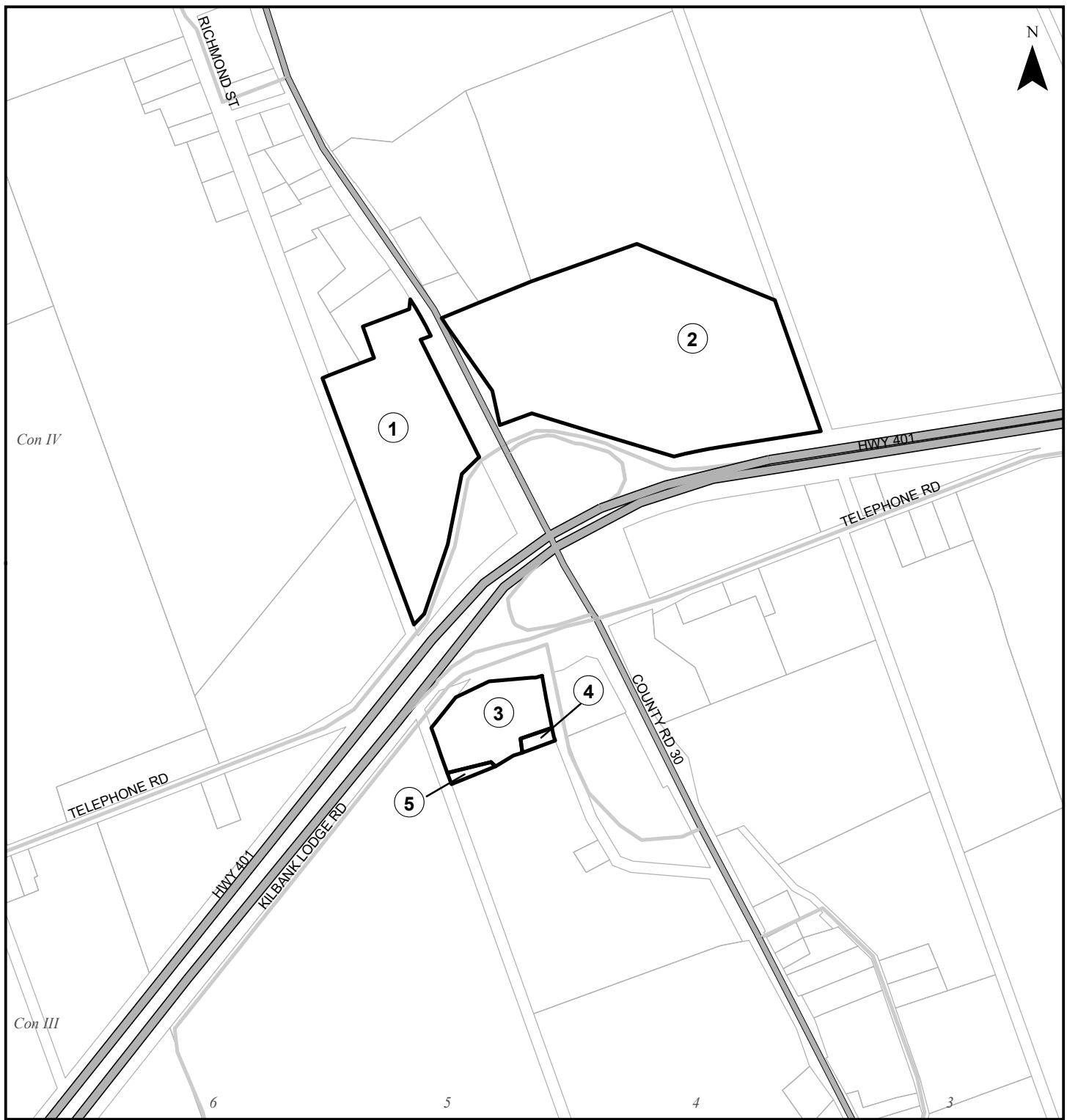
**Industrial Lands to be
Re-designated in Local
Official Plans**


**Municipality of Brighton
Part of Lot 24
Concession A (Murray)**

- Lands to be re-designated from Industrial in local Official Plan to a land use designation that does not permit Industrial uses as a principal use
- Rural Settlement Area Boundary

- ① 140820604001630 (Partial) 1.41 ha
- ② 140820604001620 0.69 ha
- ③ 140820604001610 0.78 ha

Total Hectares: 2.88



 Lands to be re-designated from Industrial in local Official Plan to a land use designation that does not permit Industrial uses as a principal use

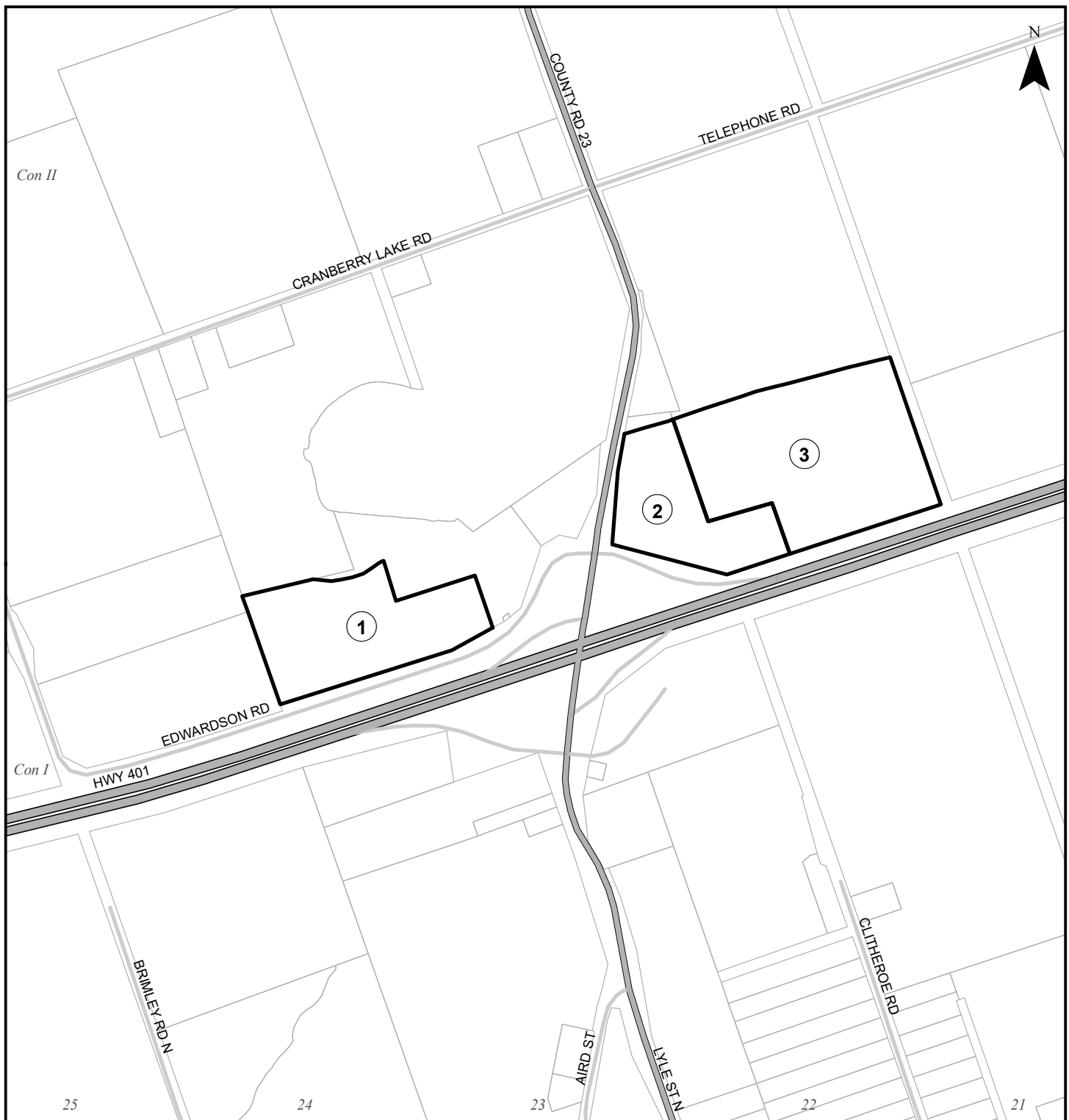
Northumberland County Official Plan Schedule D-2


Industrial Lands to be Re-designated in Local Official Plans

**Municipality of Brighton
Part of Lots 3,4 & 5
Concession 3 & 4**

- ① 140820605006600 (Partial) 7.97 ha
- ② 140820605001800 (Partial) 17.06 ha
- ③ 140820602019150 2.51 ha
- ④ 140820602019000 0.15 ha
- ⑤ 140820602020000 0.13 ha

Total Hectares: 27.82



 Lands to be re-designated from Industrial in local Official Plan to a land use designation that does not permit Industrial uses as a principal use

Northumberland County **Official Plan** **Schedule D-3**



Industrial Lands to be Re-designated in Local Official Plans

Township of Alnwick/Haldimand
Part of Lots 21, 22 & 23,
Concession 1 (Haldimand)

- ① 145011602029504 (Partial) 6.64 ha
- ② 145011602030100 (Partial) 4.69 ha
- ③ 145011602030000 (Partial) 10.66 ha

Total Hectares: 21.99



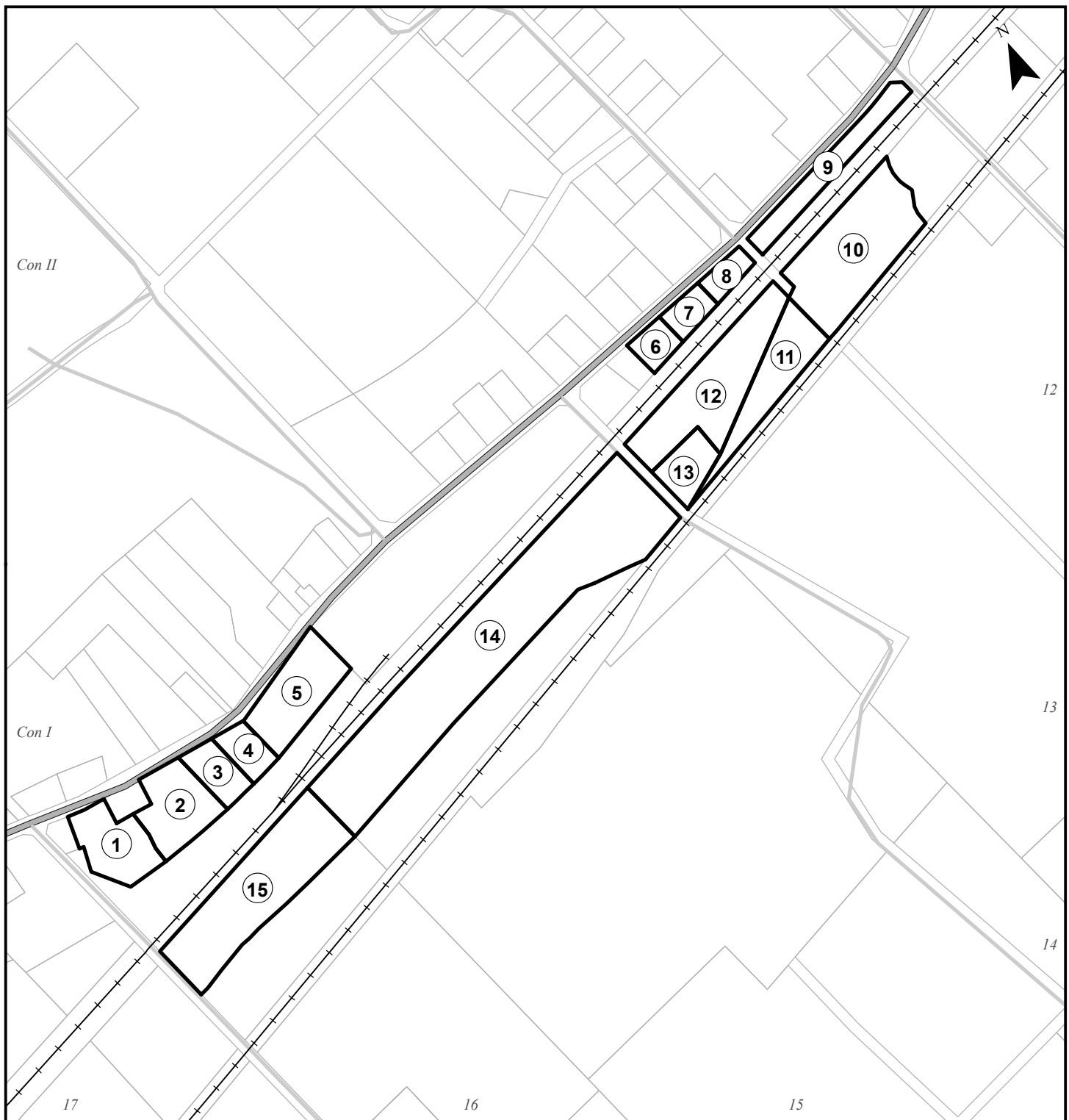
 Lands to be re-designated from Industrial in local Official Plan to a land use designation that does not permit Industrial uses as a principal use
 Urban Area Boundary


**Northumberland County
Official Plan
Schedule D-4 - Colborne**

**Industrial Lands to be
Re-designated in Local
Official Plans**

**Township of Cramahe
Part of Lot 28
Concession 1 (Cramahe)**

① 141101203020301 (Partial) 9.32 ha
Total Hectares: 9.32



 Lands to be re-designated from Industrial in local Official Plan to a land use designation that does not permit Industrial uses as a principal use

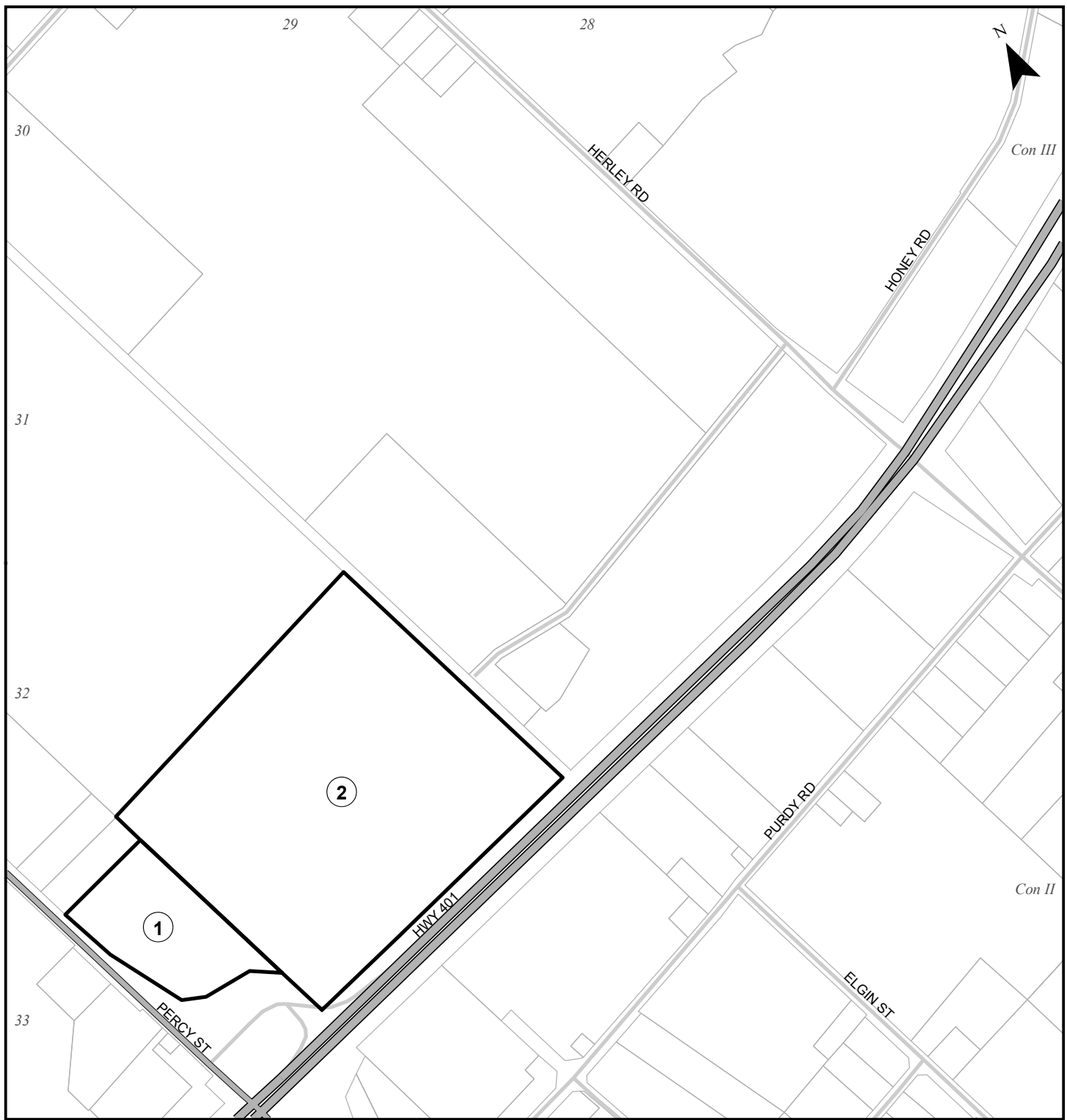
**Northumberland County
Official Plan
Schedule D-5**


**Industrial Lands to be
Re-designated in Local
Official Plans**

**Township of Cramahe
Part of Lots 12 to 16
Concession 1 (Cramahe)**

①	141101102009510 1.55 ha	⑩	141101102001555 (Partial) 3.89 ha
②	141101102009550 1.70 ha	⑪	141101102002755 1.84 ha
③	141101102009560 0.80 ha	⑫	141101102002750 3.39 ha
④	141101102009575 0.66 ha	⑬	141101102002700 0.89 ha
⑤	141101102005410 2.02 ha	⑭	141101102004710 (Partial) 10.56 ha
⑥	141101102004505 0.51 ha	⑮	141101102009604 (Partial) 4.42 ha
⑦	141101102004025 0.53 ha		
⑧	141101102004420 0.47 ha		
⑨	141101102003950 1.47 ha		

Total Hectares: 34.72



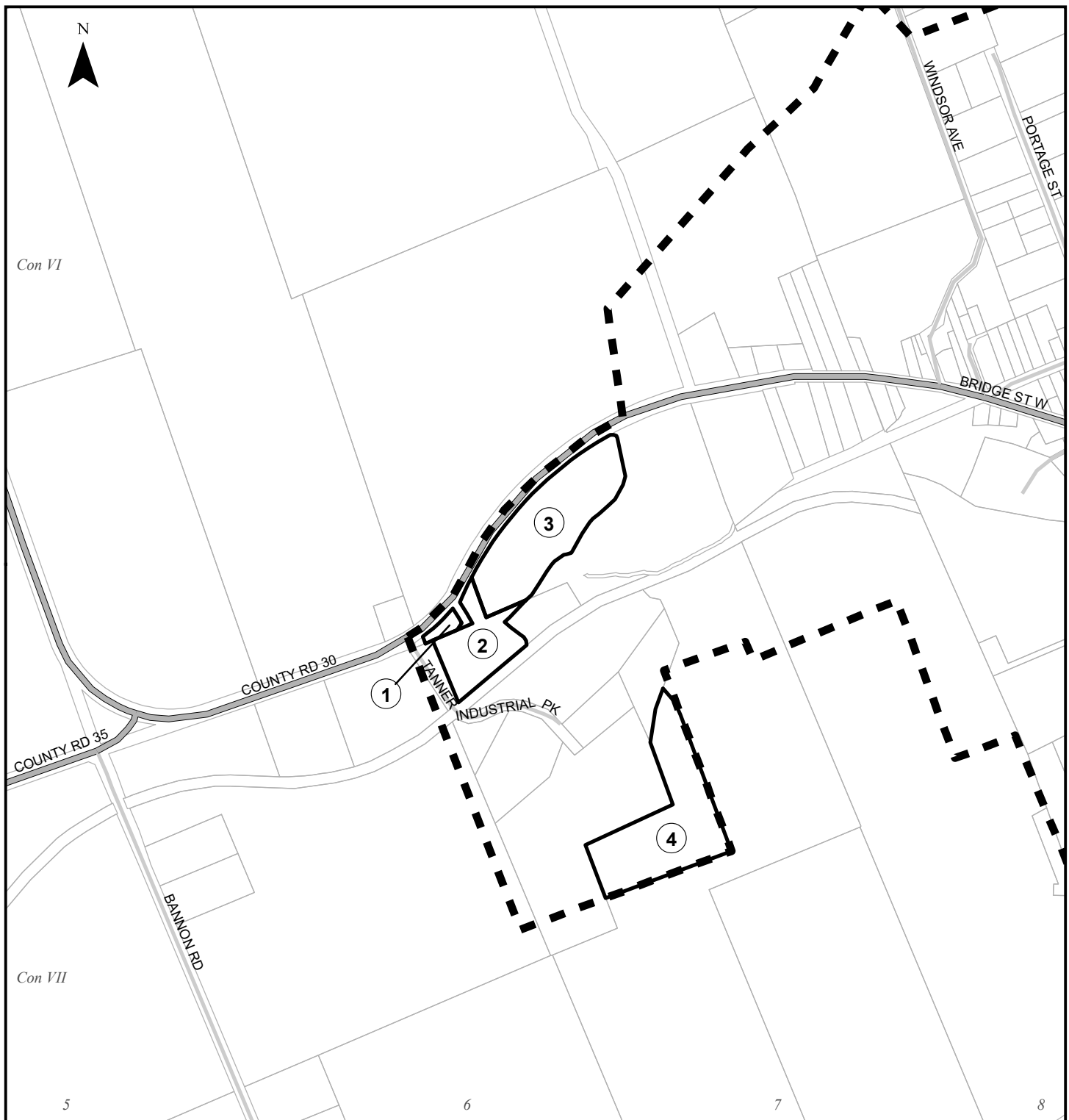
 Lands to be re-designated from Industrial in local Official Plan to a land use designation that does not permit Industrial uses as a principal use



**Northumberland County
Official Plan
Schedule D-6**

**Industrial Lands to be
Re-designated in Local
Official Plans**

**Township of Cramahe
Part of Lots 31 & 32
Concession 3 (Cramahe)**

- ① 141101101024905 5.30 ha
 - ② 141101101017900 (Partial) 31.73 ha
- Total Hectares: 37.03**



 Lands to be re-designated from Industrial in local Official Plan to a land use designation that does not permit Industrial uses as a principal use
 Urban Area Boundary

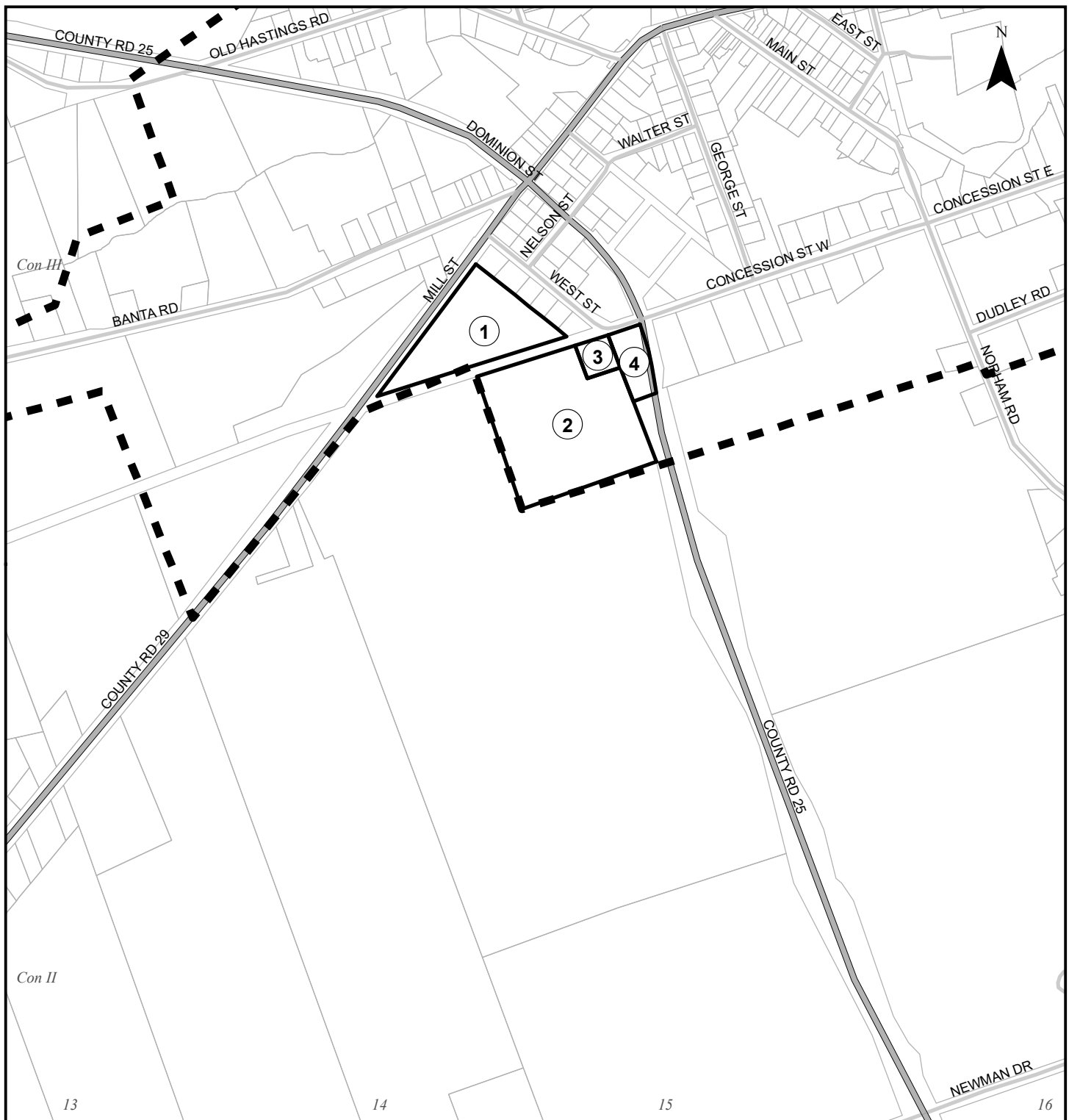
**Northumberland County
Official Plan
Schedule D-7 - Campbellford**

**Industrial Lands to be
Re-designated in Local
Official Plans**

**Municipality of Trent Hills
Part of Lot 7
Concession 6 & 7 (Seymour)**

- ① 143513401016400 (Partial) 0.18 ha
- ② 143513401016500 (Partial) 1.67 ha
- ③ 143513401016700 (Partial) 3.82 ha
- ④ 143513401013300 (Partial) 3.84 ha

Total Hectares: 9.51



**Northumberland County
Official Plan
Schedule D-8 - Warkworth**

**Industrial Lands to be
Re-designated in Local
Official Plans**

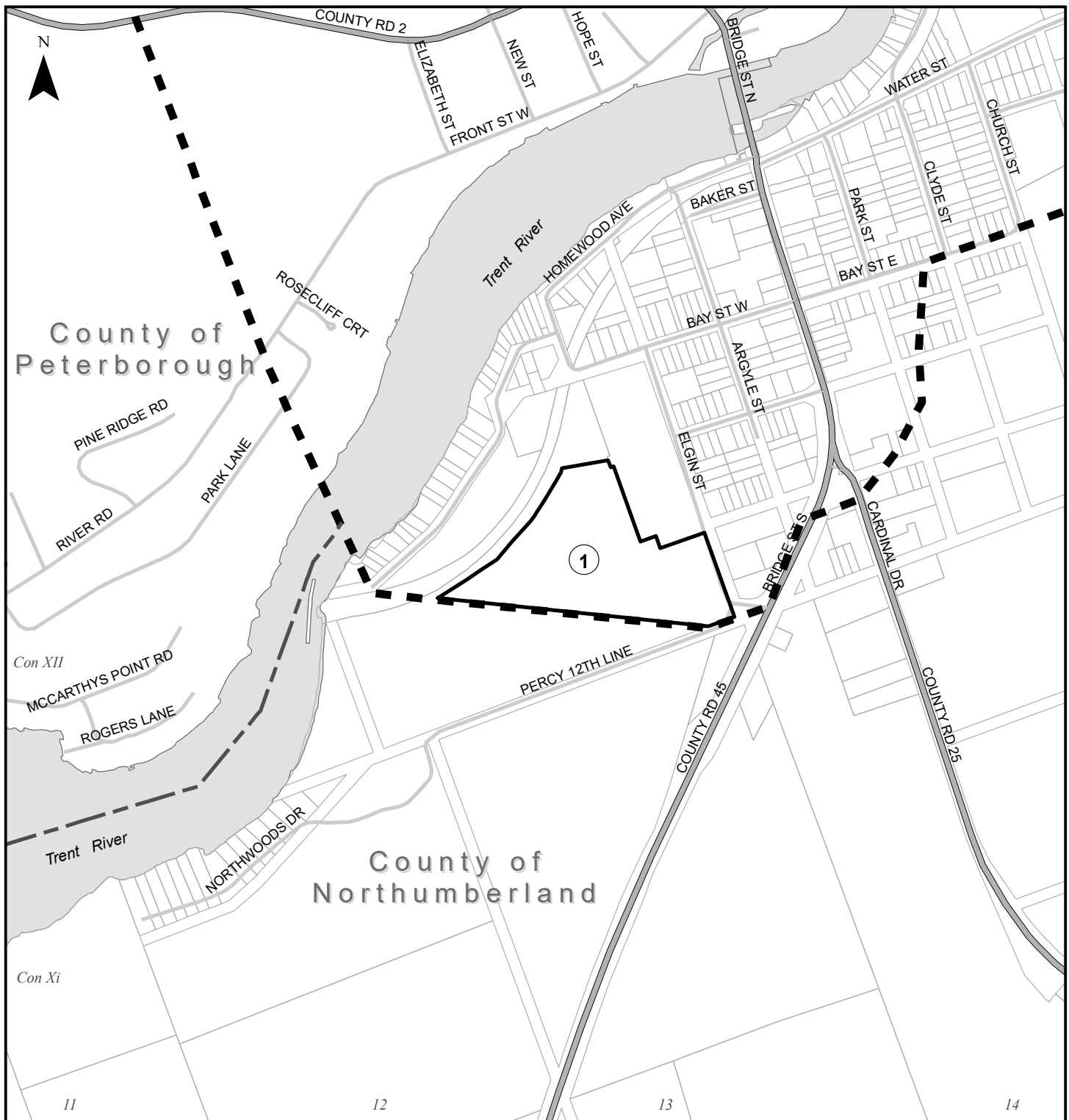
**Municipality of Trent Hills
Part of Lots 15 & 16
Concession 2 & 3 (Percy)**



Lands to be re-designated from Industrial in local Official Plan to a
land use designation that does not permit Industrial uses as a principal use
Rural Settlement Area Boundary

- ① 143522902001500 3.11 ha
- ② 143522901020300 (Partial) 5.86 ha
- ③ 143522901020301 0.39 ha
- ④ 143522902000700 0.69 ha

Total Hectares: 10.05



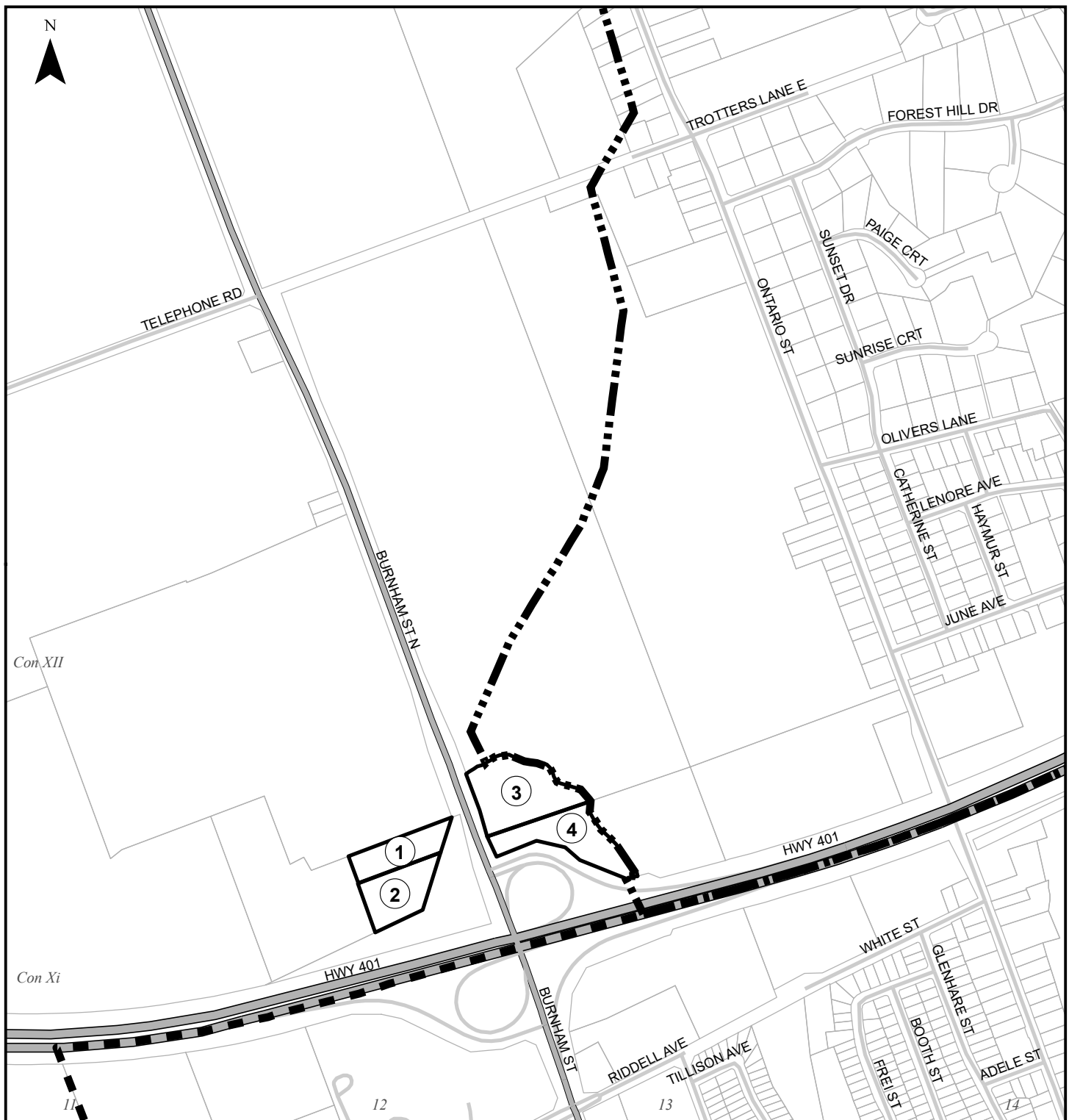
**Northumberland County
Official Plan
Schedule D-9 - Hastings**

**Industrial Lands to be
Re-designated in Local
Official Plans**

**Municipality of Trent Hills
Part of Lot 13
Concession 12 (Percy)**

- Lands to be re-designated from Industrial in local Official Plan to a land use designation that does not permit Industrial uses as a principal use
- Urban Area Boundary
- County Boundary

① 143533203023300 (Partial) 7.96 ha



**Northumberland County
Official Plan
Schedule D-10**

**Industrial Lands to be
Re-designated in Local
Official Plans**

Township of Hamilton
Part of Lots 20 & 21
Concession 1 (Hamilton)

- Lands to be re-designated from Industrial in local Official Plan to a land use designation that does not permit Industrial uses as a principal use
- Urban Area Boundary
- Rural Settlement Area Boundary

- ① 141900003027400 (Partial) 0.93 ha
- ② 141900003027401 1.12 ha
- ③ 141900003027000 (Partial) 1.88 ha
- ④ 141900003027001 (Partial) 1.47 ha
- Total Hectares: 5.40**